


Woodstock Park

Inistioige


scale 1:4000, Contours 5m
Survey 2016

WATERFORD
ORIENTEERS



-  Area forbidden to cross
-  sign, seat, play equipment
-  table

Short Course 1.3km

1	Single tree	C.....G
2	Single tree	T.....D
3	Seat	S.....W
4	Single tree	P.....G
5	Single tree	L.....C
6	Building W-Side	M.....D
7	Gate SE side (closed)	J.....B
8	Track/Wall Junction	M.....G
	FINISH	



Magnetic North 2016

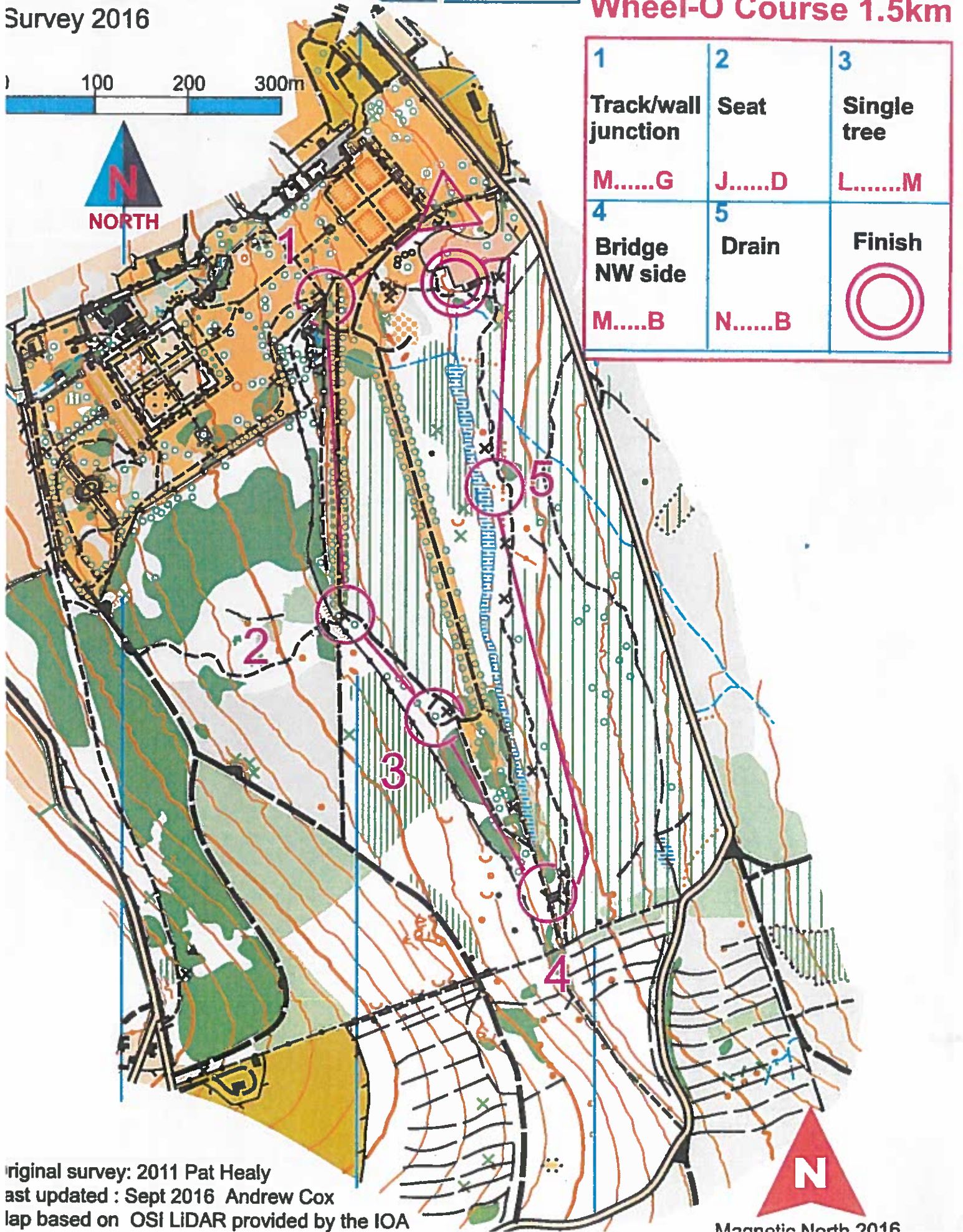
Woodstock Park Inistioge


scale 1:5000, Contours 5m
Survey 2016



- Area forbidden to cross
- × sign, seat, play equipment
- table

Wheel-O Course 1.5km



1	2	3
Track/wall junction	Seat	Single tree
M.....G	J.....D	L.....M
4	5	Finish
Bridge NW side	Drain	
M.....B	N.....B	

original survey: 2011 Pat Healy
last updated : Sept 2016 Andrew Cox
lap based on OSi LiDAR provided by the IOA



Magnetic North 2016

Woodstock Park

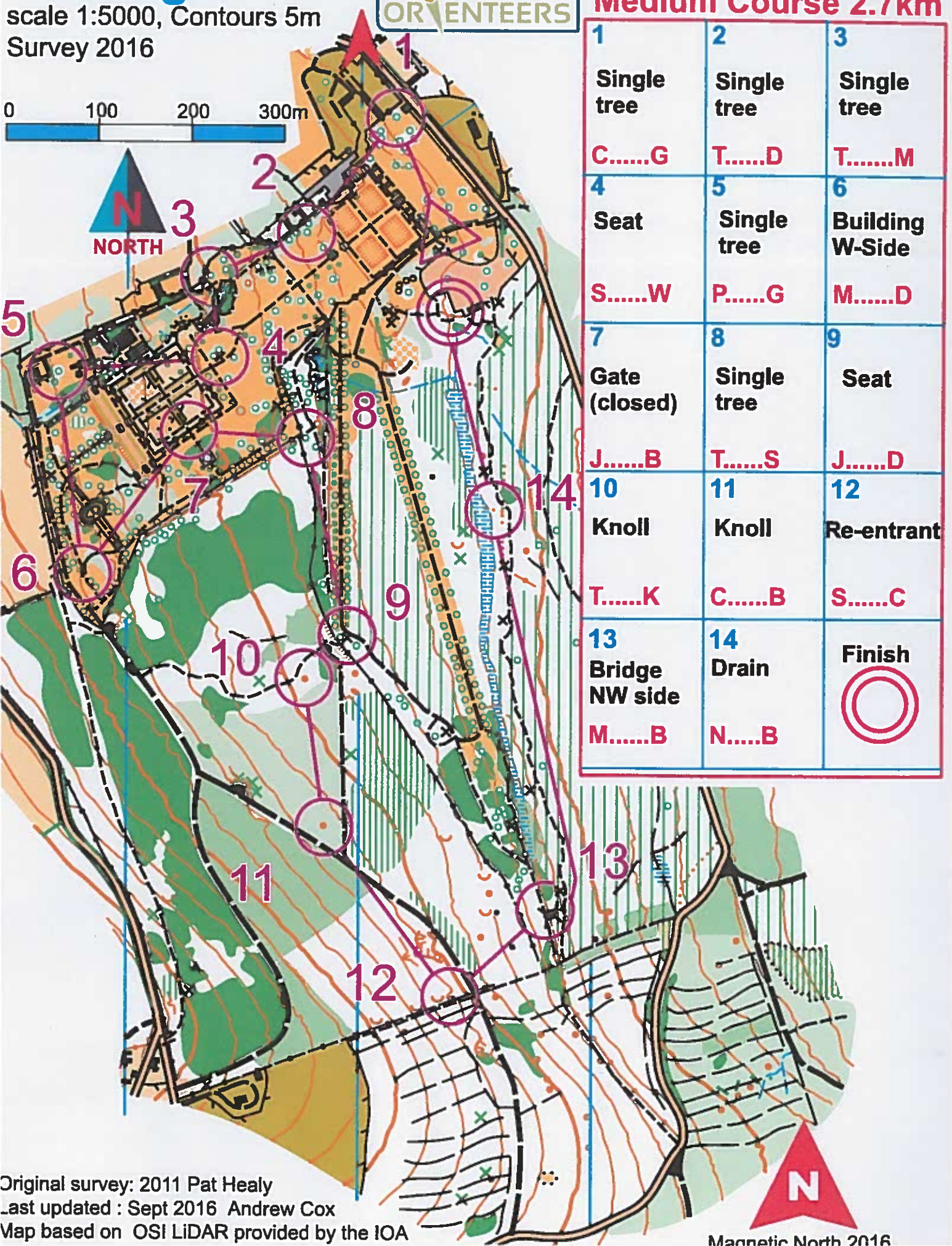

Inistioge

scale 1:5000, Contours 5m
Survey 2016

WATERFORD
ORIENTEERS

- Area forbidden to cross
- × sign, seat, play equipment
- table

Medium Course 2.7km



1 Single tree C.....G	2 Single tree T.....D	3 Single tree T.....M
4 Seat S.....W	5 Single tree P.....G	6 Building W-Side M.....D
7 Gate (closed) J.....B	8 Single tree T.....S	9 Seat J.....D
10 Knoll T.....K	11 Knoll C.....B	12 Re-entrant S.....C
13 Bridge NW side M.....B	14 Drain N.....B	Finish

Original survey: 2011 Pat Healy
Last updated : Sept 2016 Andrew Cox
Map based on OSI LiDAR provided by the IOA



Magnetic North 2016